ELM v2.1: Calibration, full ecology

ENP - lower Shark River Slough

5 figures

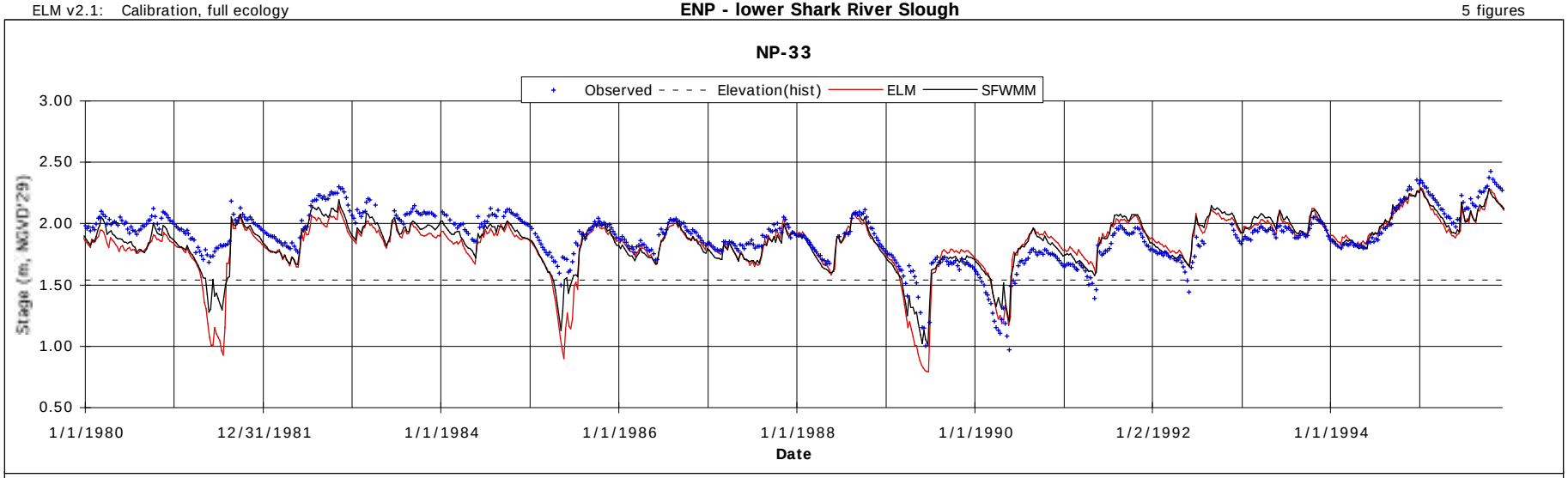

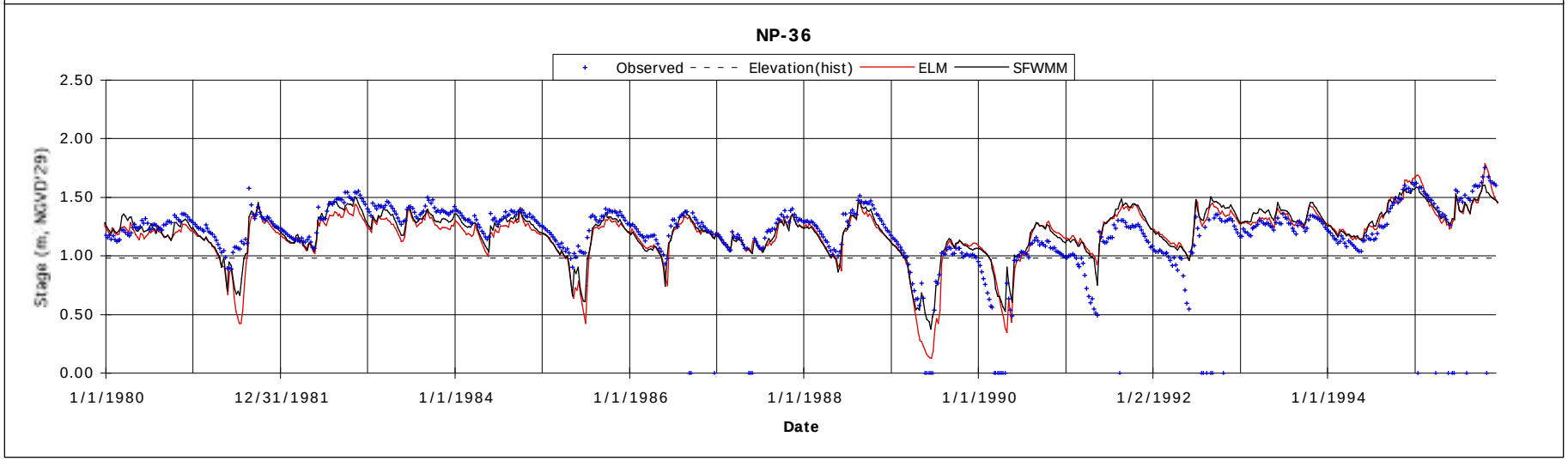

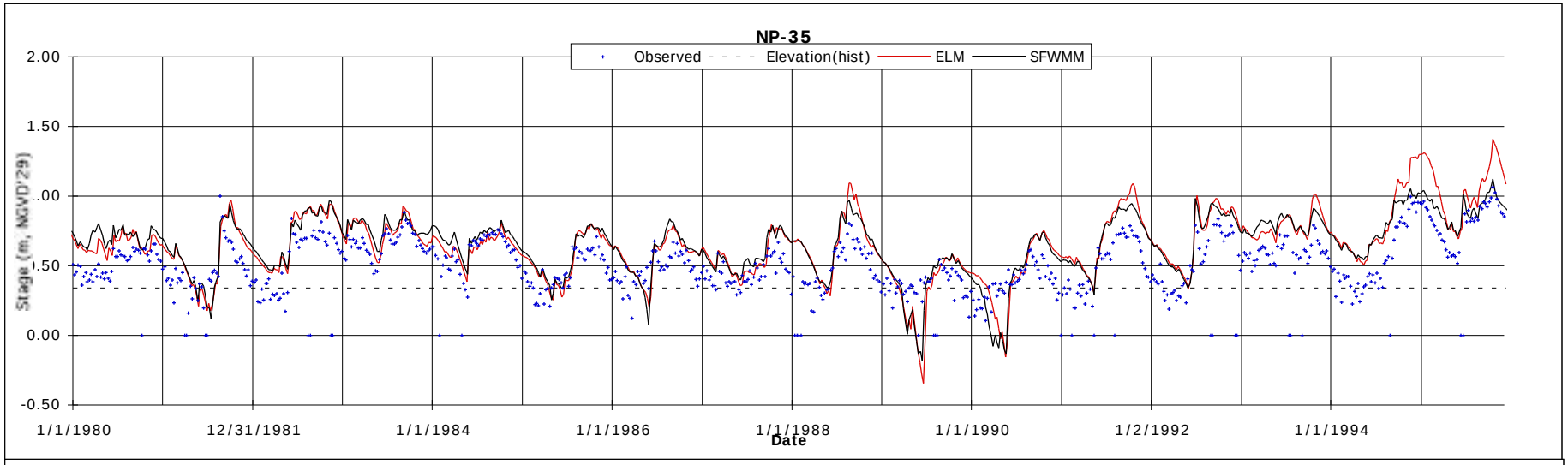
NP-35
Observed
Elevation(hist)
ELM
SFWMM
2.00
1.50
1.00
0.50
0.00
-0.50
Stage (m, NGVD'29)
1/1/1980
12/31/1981
1/1/1984
1/1/1986
1/1/1988
1/1/1990
1/2/1992
1/1/1994
Date

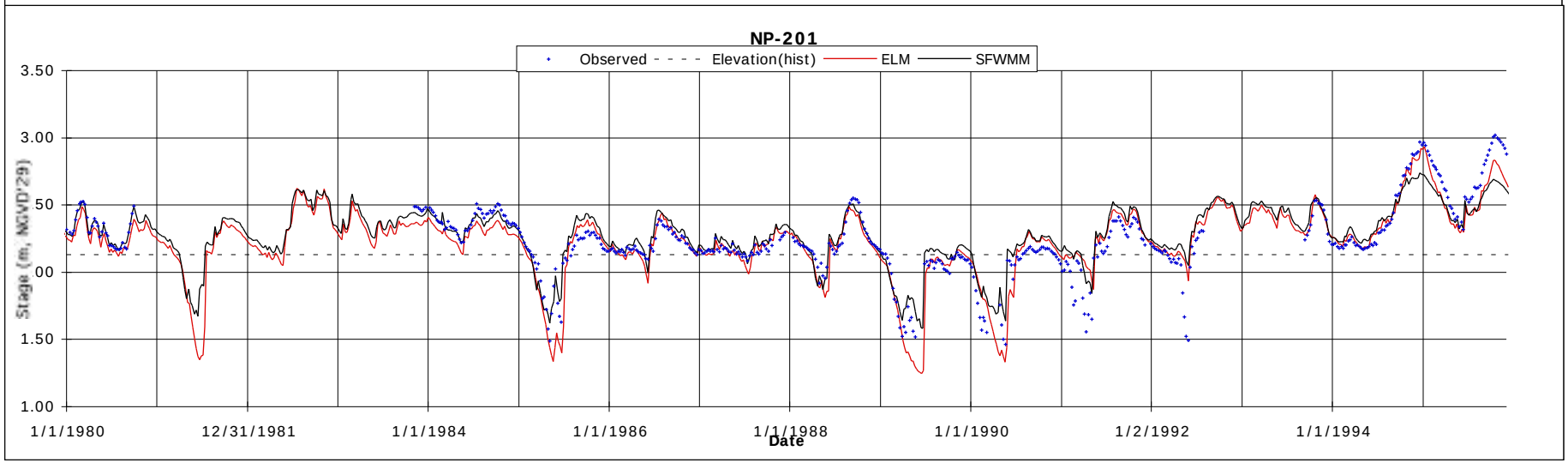
NP-201
Observed
Elevation(hist)
ELM
SFWMM
3.50
3.00
2.50
2.00
1.50
1.00
Stage (m, NGVD'29)
1/1/1980
12/31/1981
1/1/1984
1/1/1986
1/1/1988
1/1/1990
1/2/1992
1/1/1994
Date

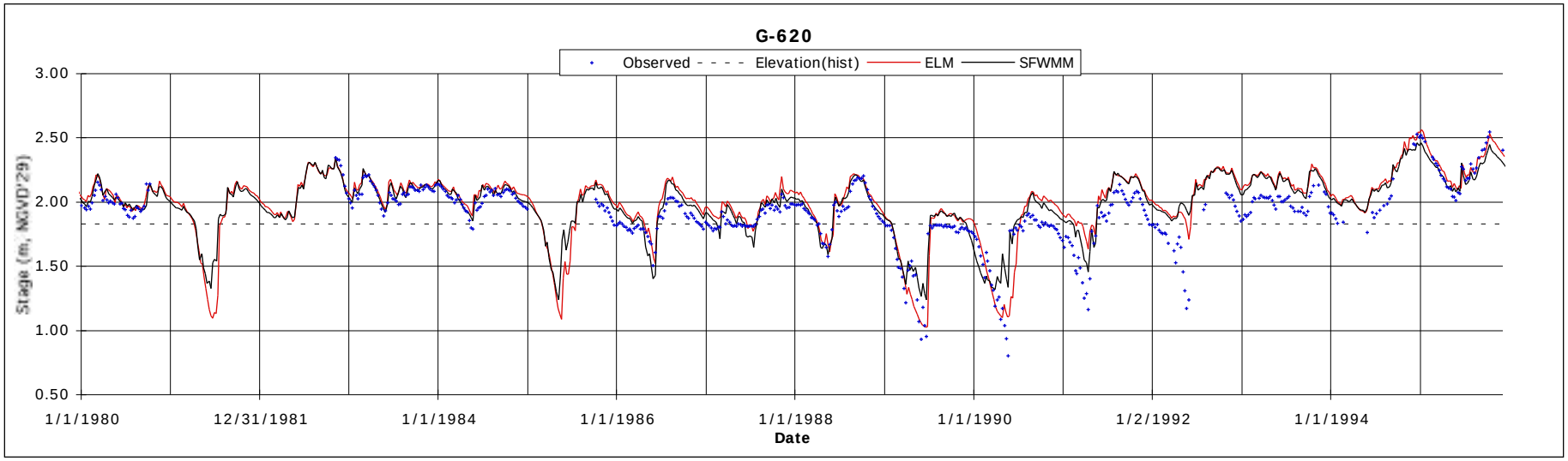
G-620
Observed
Elevation(hist)
ELM
SFWMM
3.00
2.50
2.00
1.50
1.00
0.50
Stage (m, NGVD'29)
1/1/1980
12/31/1981
1/1/1984
1/1/1986
1/1/1988
1/1/1990
1/2/1992
1/1/1994
Date