ELM v2.1 calib 79_95 3 figures

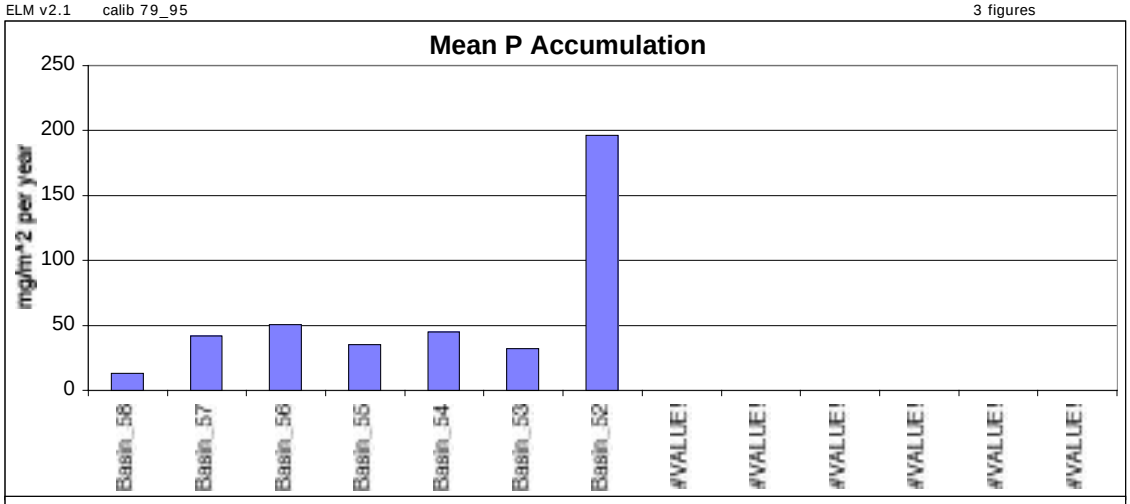

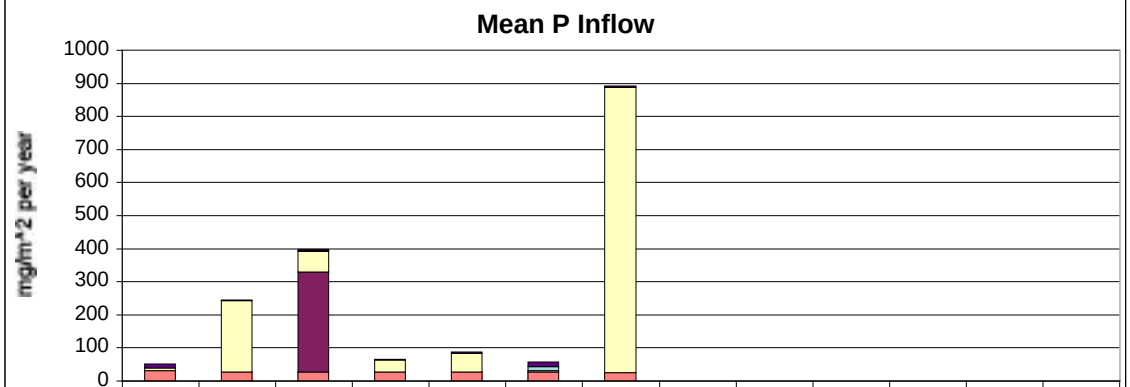

	Basin_58	Basin_57	Basin_56	Basin_55	Basin_54	Basin_53	Basin_52	#VALUE!	#VALUE!	#VALUE!	#VALUE!	#VALUE!	#VALUE!
Ground	10.5	0.1	4.7	0.5	2.5	14.9	5.5	0.0	0.0	0.0	0.0	0.0	0.0
Seepage	0.0	0.0	1.7	0.0	0.0	12.1	0.3	0.0	0.0	0.0	0.0	0.0	0.0
Overland	9.8	217.	62.7	36.6	57.2	3.4	862.	0.0	0.0	0.0	0.0	0.0	0.0
Structure	0.0	0.0	302.	0.0	0.0	0.0	0.0	0.0	0.0	0.0	0.0	0.0	0.0
Rain	29.3	25.6	26.0	26.6	26.0	26.3	23.7	0.0	0.0	0.0	0.0	0.0	0.0

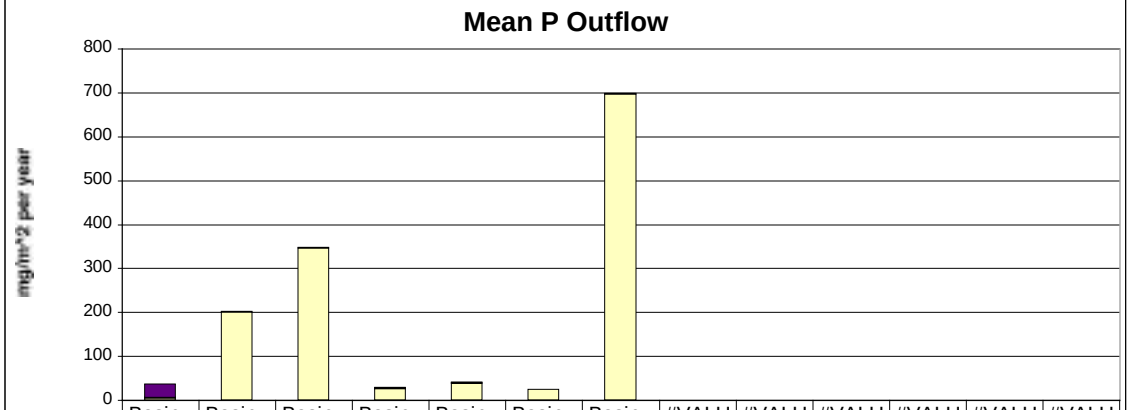

	Basin_58	Basin_57	Basin_56	Basin_55	Basin_54	Basin_53	Basin_52	#VALUE!	#VALUE!	#VALUE!	#VALUE!	#VALUE!	#VALUE!
Ground	30.8	0.3	0.5	1.7	1.5	0.2	2.4	0.0	0.0	0.0	0.0	0.0	0.0
Seepage	1.5	0.0	0.0	1.2	0.7	0.0	0.0	0.0	0.0	0.0	0.0	0.0	0.0
Overland	4.2	201.	346.	26.2	38.7	24.6	696.	0.0	0.0	0.0	0.0	0.0	0.0
Structure	0.0	0.0	0.0	0.0	0.0	0.0	0.0	0.0	0.0	0.0	0.0	0.0	0.0